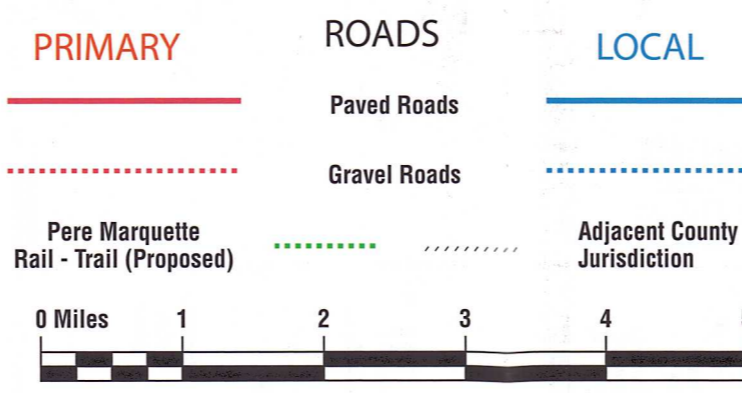

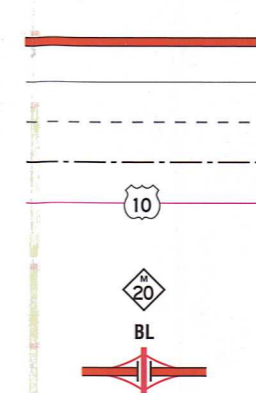


ROAD MAP OF ISABELLA COUNTY, MICHIGAN

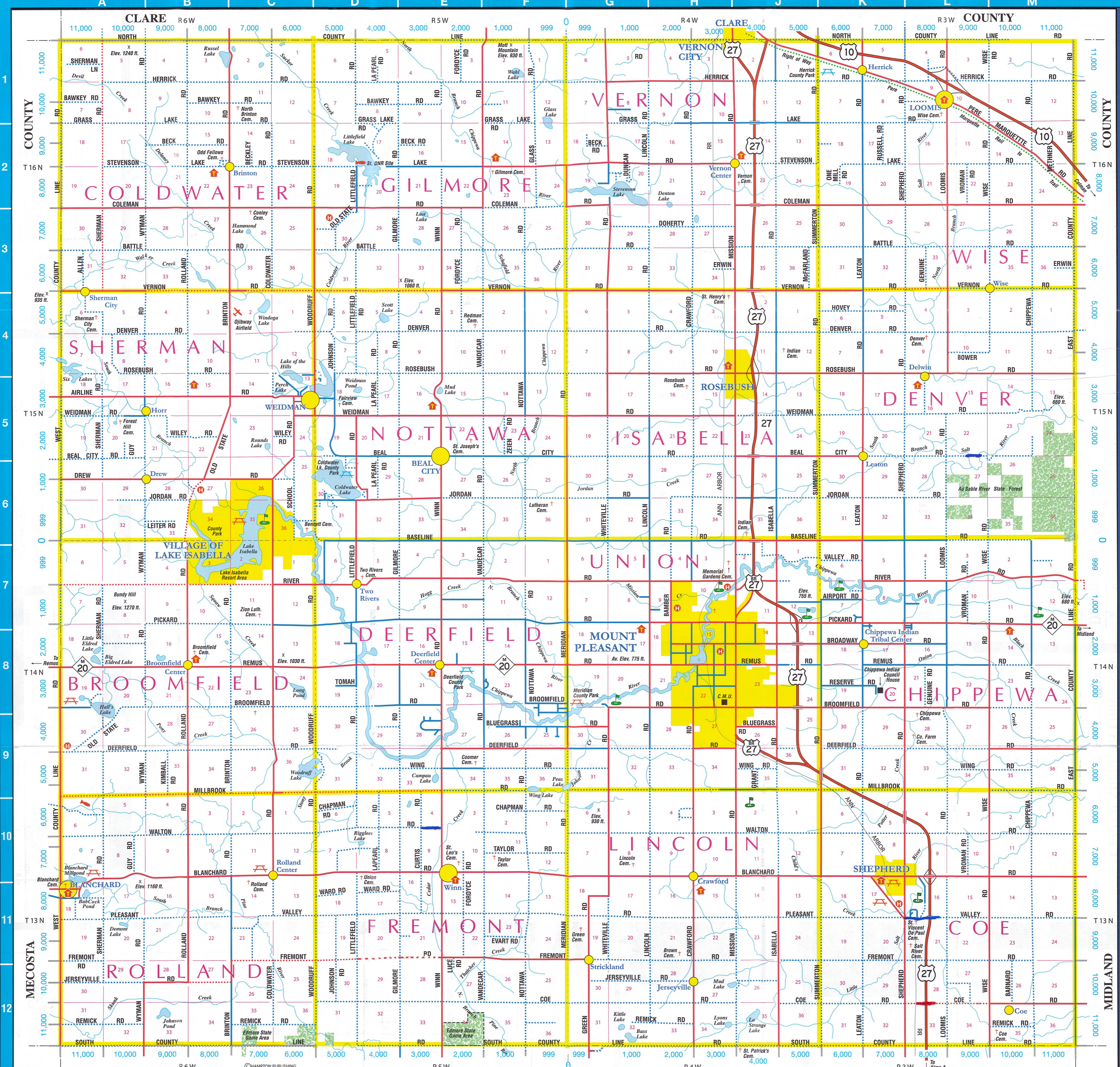



Divided Highways
Railroads
Township Boundaries
County Boundaries
Section Lines
Interstate Highway
State Highway
Business Loop
Interchange (With Ramps)



Municipal Airport
Township Hall
Cemetery
Incorporated Cities And Villages
Unincorporated Villages
Named Corner or Small Settlement

RECREATION
Roadside & Day use Parks
County or Twp. Park with Camping
County Park Sites Undeveloped
Historical Site
Public Fishing Site
Golf Course
State Forest or Game Area - Hunting Permitted



ISABELLA COUNTY STREET INDEX

AIRLINE RD.	A-5	BOWER	L-4	COUNTY LINE RD. N	A-K-1	EVART RD.	F-11	HOVEY RD.	K-4	LITTLEFIELD RD.	D-2,4,7,11	PLEASANT VALLEY RD.	A-J-11	SHERMAN LN.	A-1	WARD RD.	D-11
AIRPORT RD.	K-7	BRAMBER RD.	H-7	COUNTY LINE RD. S	A-E,J-12	FORDYCE RD.	E-13,11	ISABELLA RD.	J-6,11	LOOMIS RD.	L-2,7,12	REMICK RD.	A-C,G,M-12	SHERMAN RD.	A-3,5,8,11	WEIDMAN RD.	D-11
BARNARD	M-12	BRINTON RD.	B-4,9,12	COUNTY LINE RD. W	A-5,11	FREMONT RD.	A-C,F,K-11	JERSEYVILLE RD.	A-F,G-12	MCFARLAND	J-3	RESERVE RD.	C-J,K-8	STEVENS LAKE RD.	A-C,J-2	WHITEVILLE RD.	G-6,11
BASELINE RD.	D-J-6	BROADWAY	K-8	CRAWFORD RD.	H-4,11	GULMERE	L-3,8	JOHNSON RD.	D-4,12	MENTHER	M-2	RIVER RD.	K-8	SUMMERTON RD.	J-3,6,12	WILEY RD.	B-C,5
BATTLE RD.	A,D,K-3	BROOMFIELD RD.	C,F,K-8	CURTIS RD.	E-10	GULMORE RD.	D-3,7,12	JORDAN RD.	B,E,K-6	MERIDIAN RD.	C-K-7	RIVER RD.	F-8,11	TAYLOR RD.	F-10	WING RD.	E-J,9
BAWKEY RD.	A,B,C,D-1	CHAPMAN RD.	D-F-10	DEERFIELD RD.	A,F,K-9	GLASS RD.	F-2	JUCE RD.	E-12	MILLBROOK RD.	B,K-9	ROLLAND RD.	B-3,9,11	TOMAH	D-8	WINN RD.	E-3,6,12
BEAL CITY RD.	A,D,J-5	CHIPPewa RD.	M-4,10	CHIPPewa RD.	A,E,K-4	GRANT	H-3	KIMBALL RD.	B-9	MISSION RD.	H-3,11	ROSEBUSH RD.	A,E,K-4	VALLEY RD.	K-7	WOODRUFF RD.	C-4,9,12
BECK RD.	B,E,G-2	COE RD.	F,J,L-12	CHIPPewa RD.	B,E,G-2	GRASS LAKE RD.	A,D,G-1,2	LA PEARL RD.	D-1,5,10	NOTTAWA RD.	F-5,8,12	RUSSELL RD.	K-2	VANDECAR RD.	E-4,7,12	WOODRUFF RD.	C-4,9,12
BECKLEY	C-2	COLDWATER RD.	C-3,12	CHIPPewa RD.	A-6	GREEN RD.	A-6	LEATON RD.	K-3,6,12	OLD STATE RD.	D-3/A-9/A-5,6	SAGINAW RD.	L,M-1,2	VERNON RD.	A-F,3	WYMAN RD.	A-3,7,9,12
BLANCHARD RD.	B-J-10	COLEMAN RD.	A-F,2	CHIPPewa RD.	G-2	GUY RD.	A-5,10	LETTER RD.	B-6	ONE MILL RD.	K-2	SCHOOL RD.	C-6	VROMAN RD.	L-2,7,10	ZEIEN RD.	F-5
BLUEGRASS RD.	F-J-9	COUNTY LINE RD. E	M-4,9	CHIPPewa RD.	H,M-3	HERRICK RD.	B,H,L-1	LINCOLN RD.	G-2,6,11	PICKARD RD.	B,K-7	SHEPHERD RD.	K-2,6,12	WALTON RD.	B-1,10		